

Task

To draw a map of Zanzibar to scale and add its main human and physical features.

What do all maps need ?

Title

Key

Frame

Scale line

Compass point

Map symbols

Colour

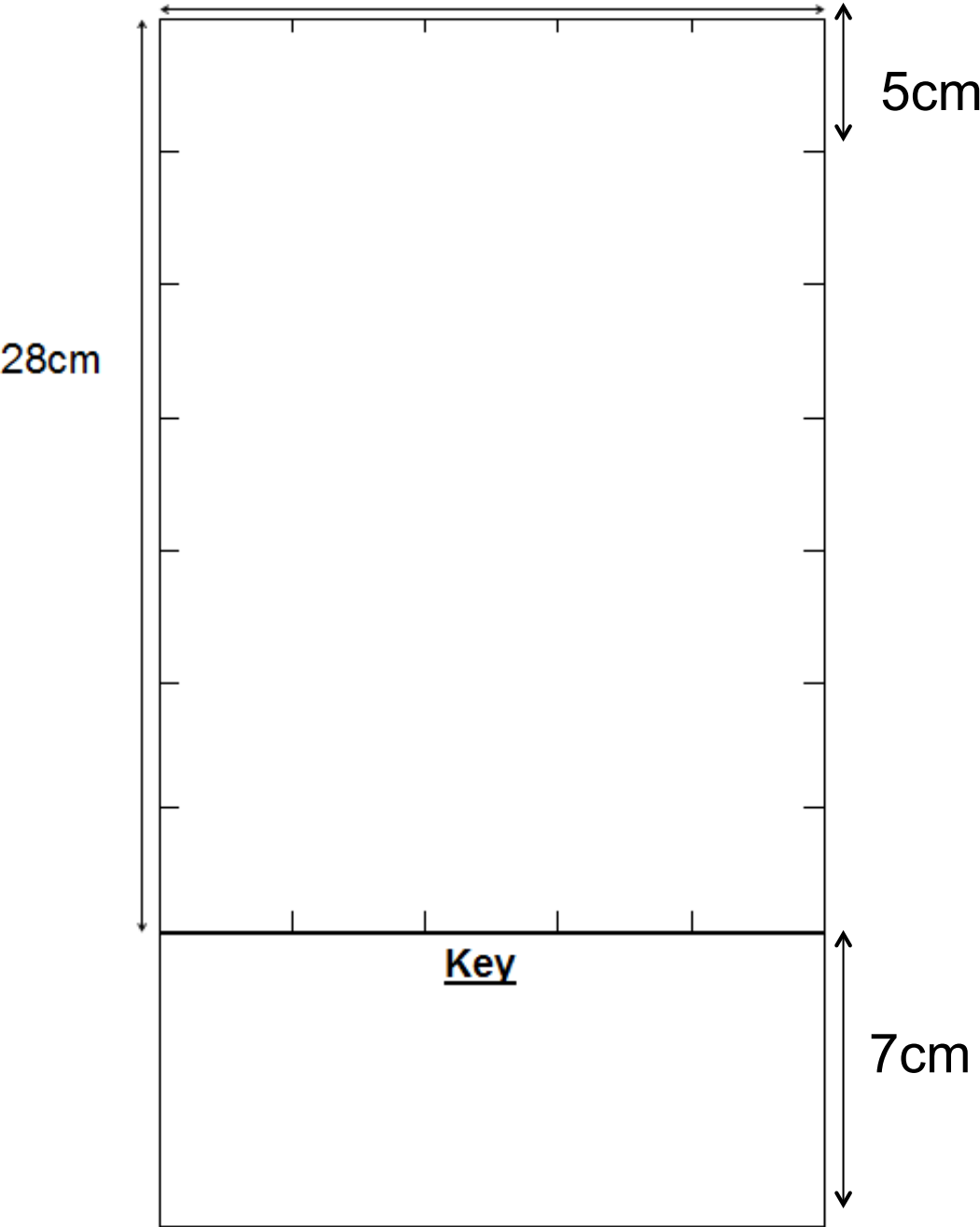
All writing must be:

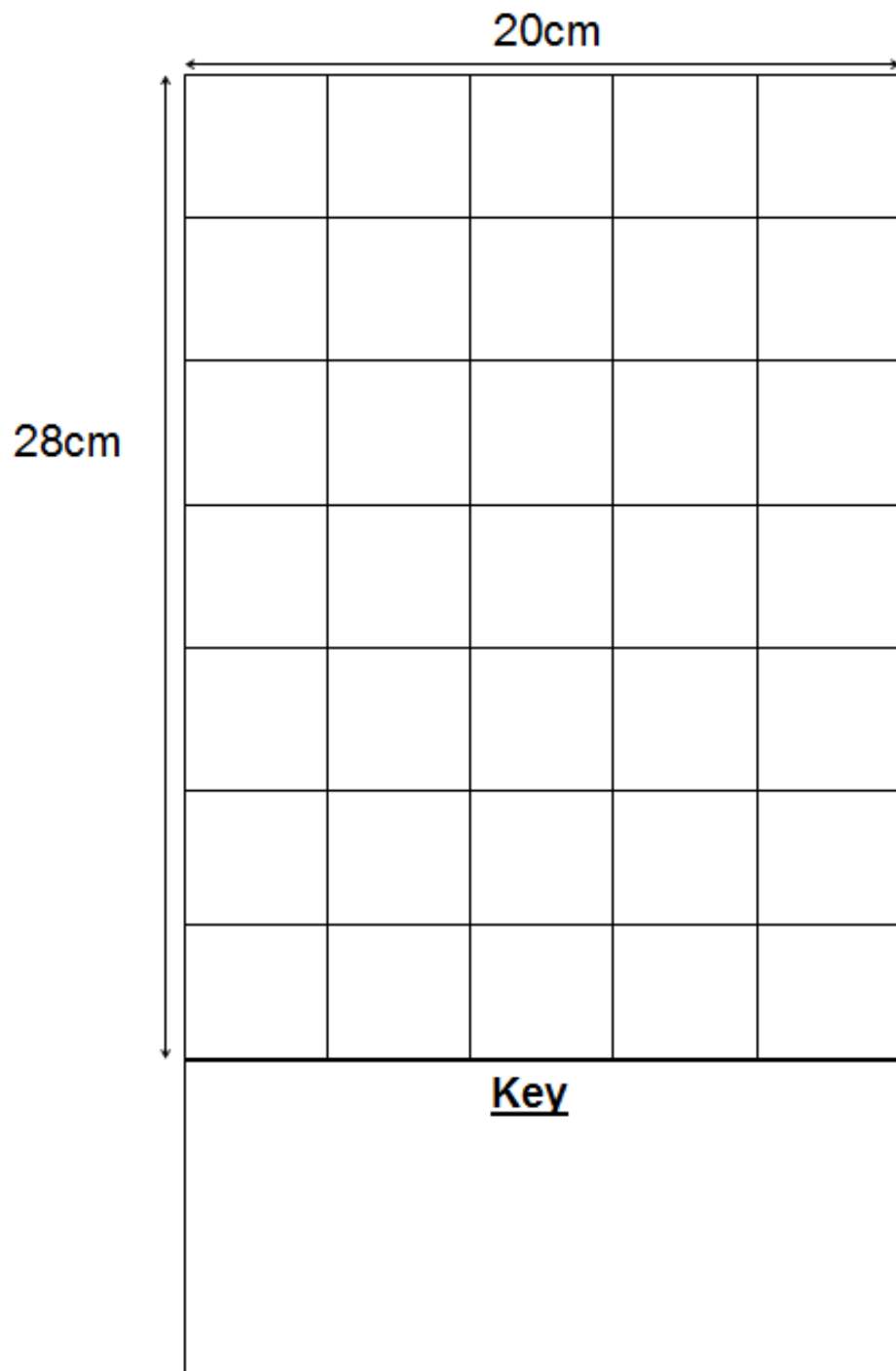
Printed




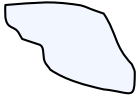





Horizontal

In italics if a river or ocean

A map of Zanzibar to show its main human and physical features

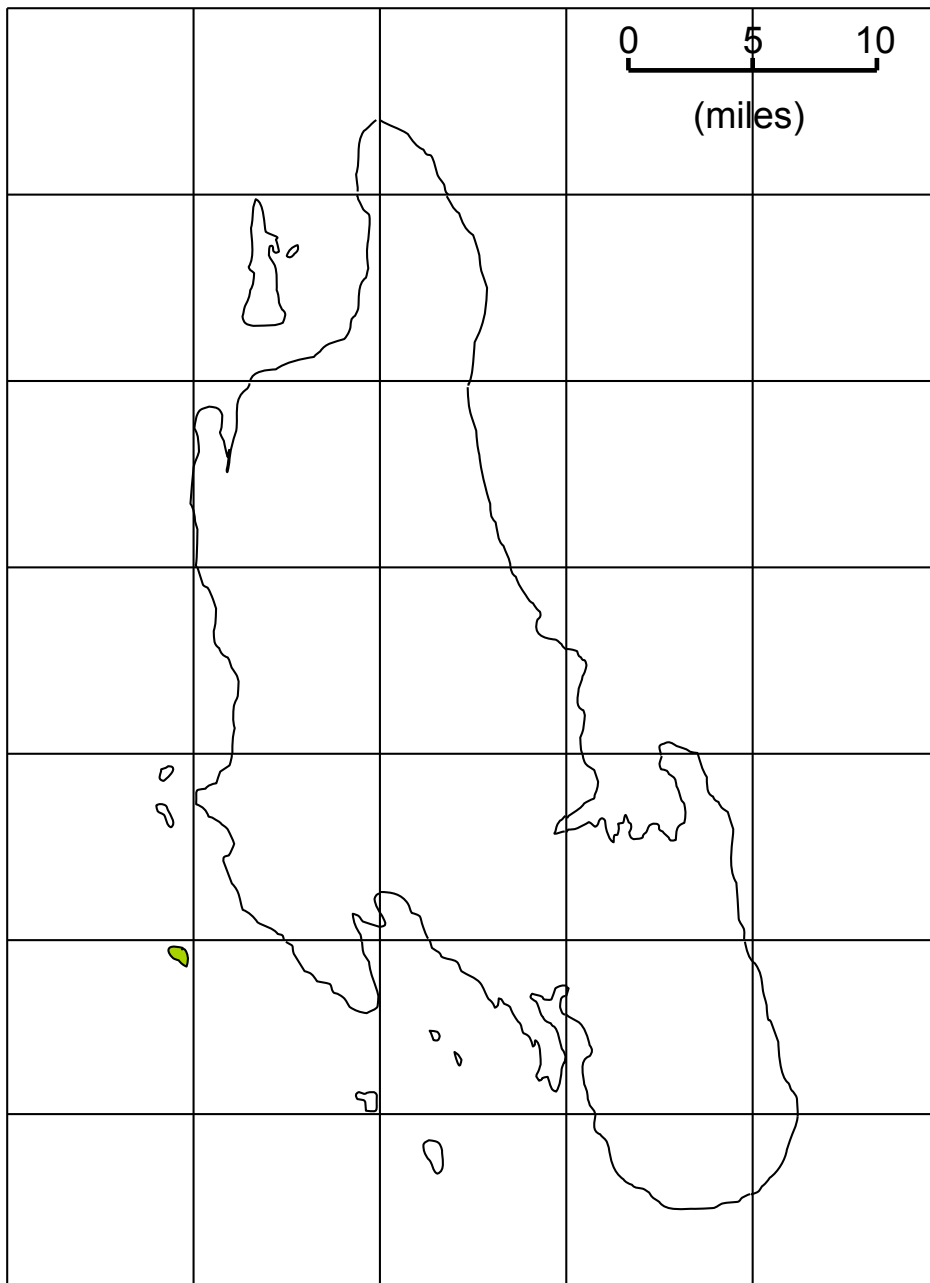




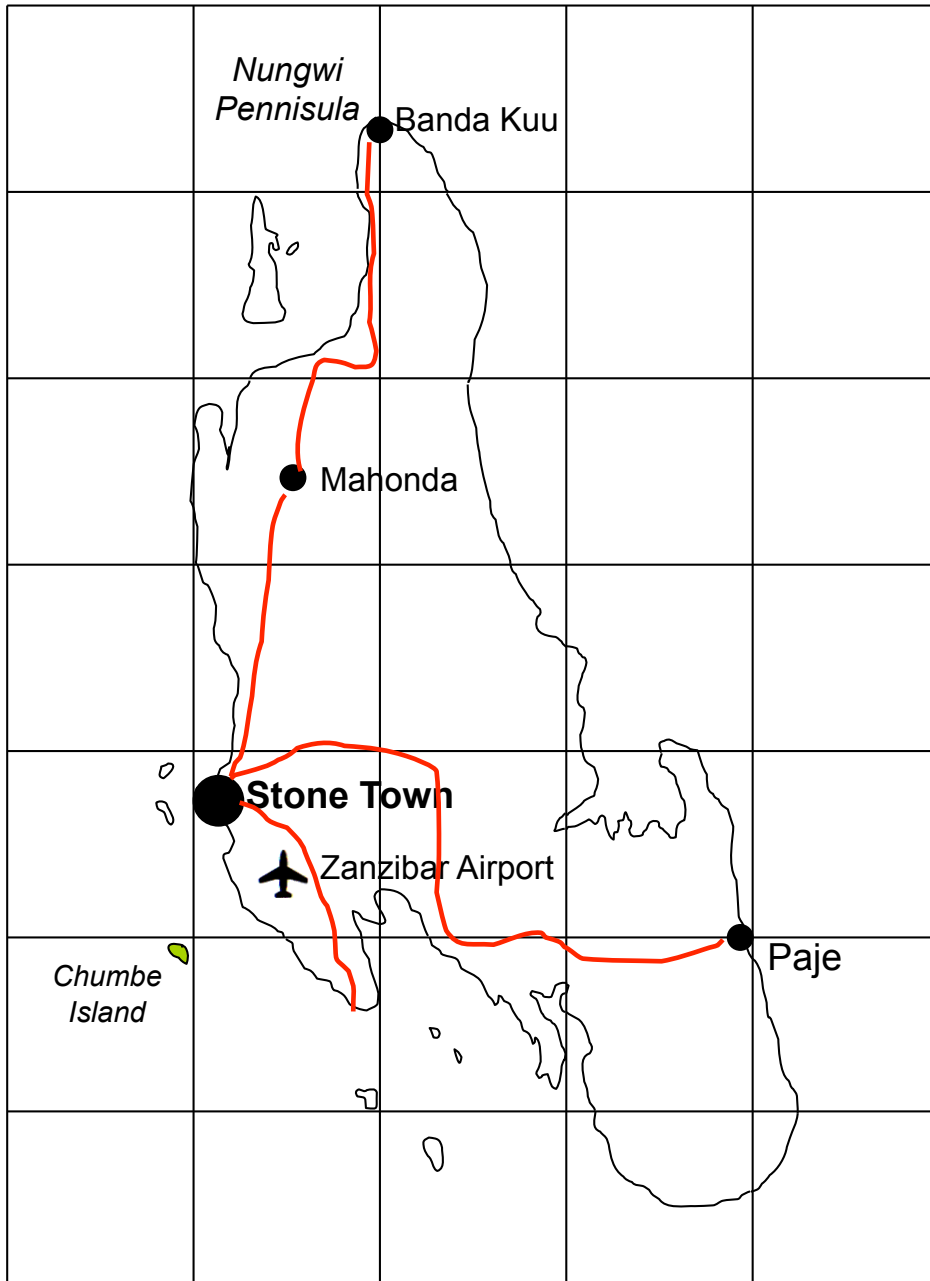
<u>Key</u>	
<u>Human features</u>	<u>Physical features</u>
 Main town	 River
 Minor town	 Coral reefs
 Main road	 Land height between 100-125m
 Airport	 Land height under 100m
	 Islands

You must **print** all letters in a horizontal line!!!!

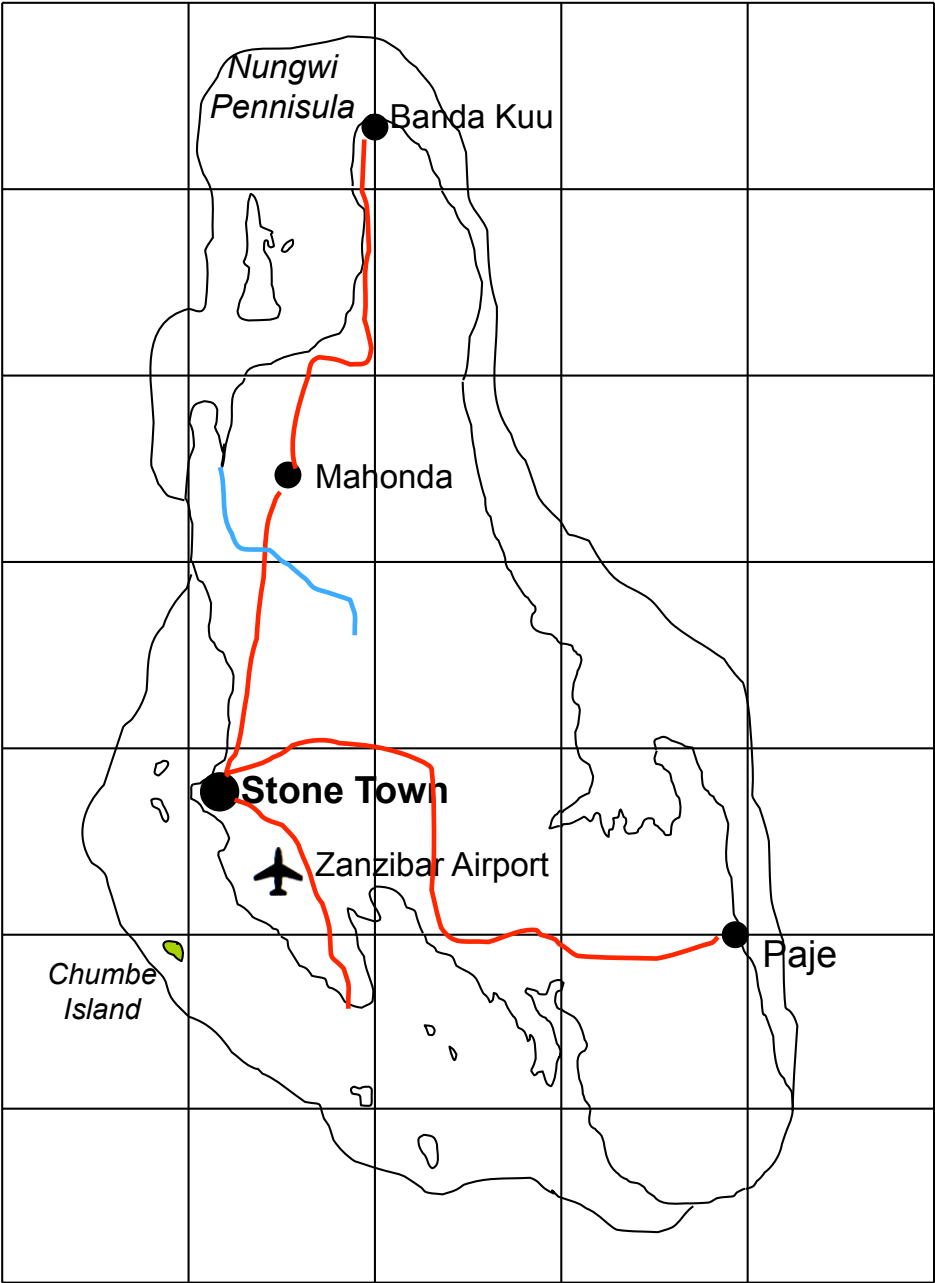
Step 1 – Outline of map and scale line



Step 2 Adding human features to the map



Step 3 - Adding physical features to the map - Rivers



Step 4 Adding physical features to the map – Coral reef



Step 5 Adding physical features to the map – Relief

(Relief = The height and shape of the land)

